



Area Designated for Alcohol Restrictions

Town Centre

10pm
Thursday 3rd November 2022
to
7am
Monday 7th November 2022

Legend

-  Alcohol Restriction Area Boundary
-  Alcohol Restriction Area



0 50 100 150 m

Coordinate System GDA2020 MGA Zone 55

Created: 25/5/2022

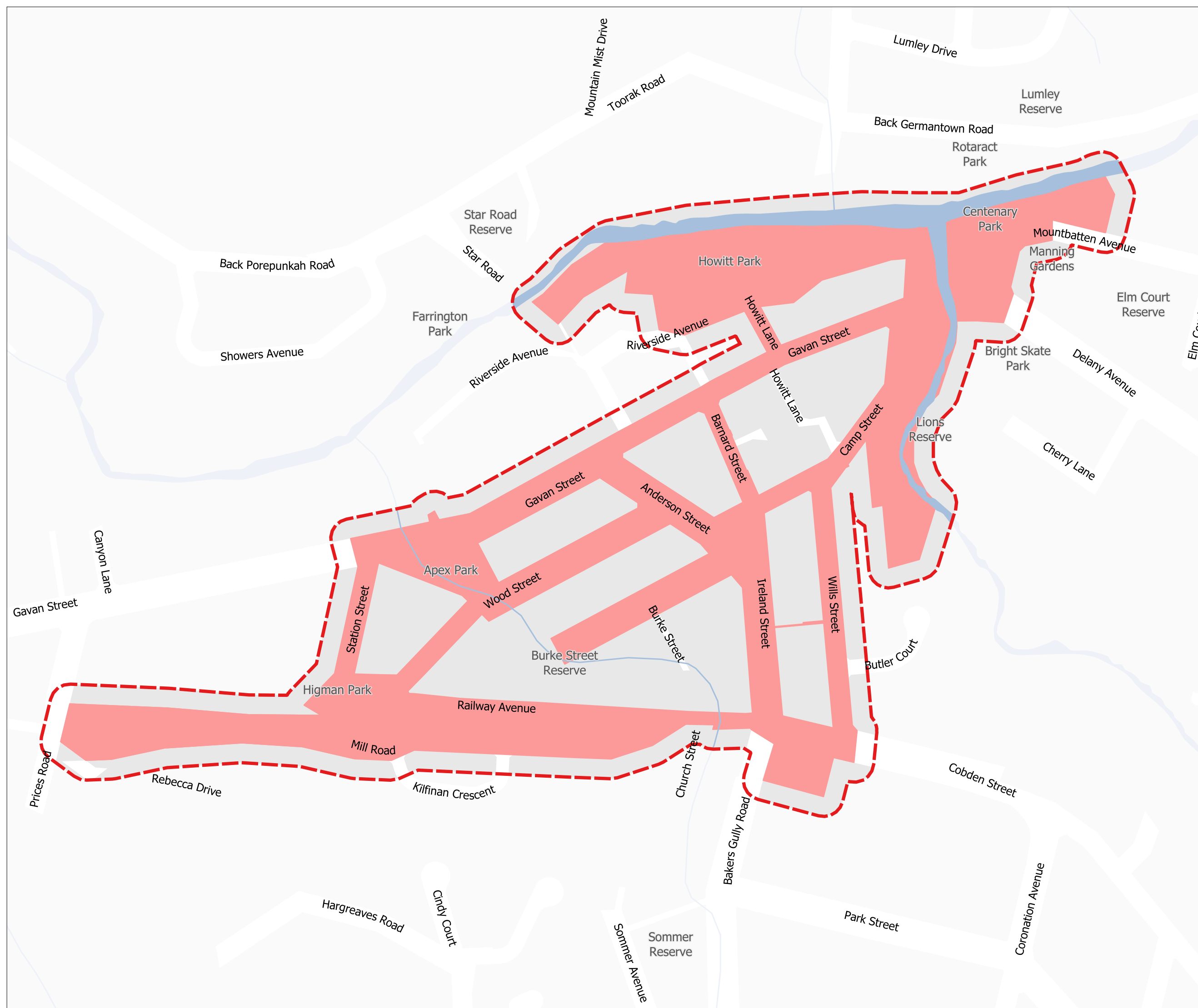
While every care is taken by Alpine Shire Council and the Department of Environment, Land, Water and Planning (DELWP) to ensure the accuracy of this data, Alpine Shire Council and DELWP jointly and severally make no representations or warranties about its accuracy, reliability, completeness or suitability for any particular purpose and disclaim all responsibility and all liability (including without limitation, liability in negligence) for all expenses, losses, damages (including indirect or consequential damage) and costs which may be incurred as a result of data being inaccurate or incomplete in any way and for any reason.



ALPINE
SHIRE COUNCIL

Based on Data provided with the permission of Land Victoria and the Department of Environment, Land, Water and Planning.

© Alpine Shire Council, 2022





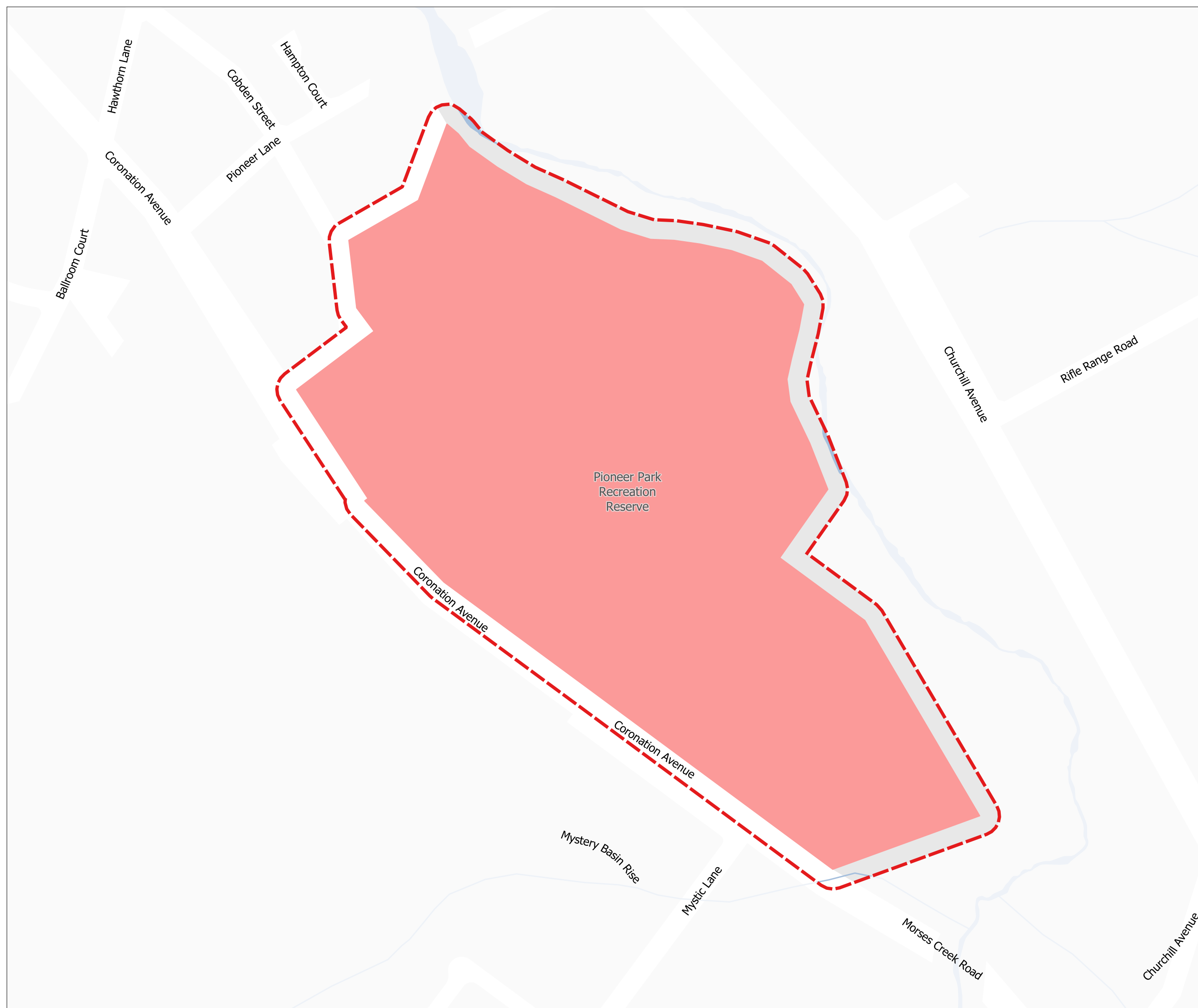
Area Designated for Alcohol Restrictions

Pioneer Park

10pm
Thursday 3rd November 2022
to
7am
Monday 7th November 2022

Legend

-  Alcohol Restriction Area Boundary
-  Alcohol Restriction Area



0 50 100 150 m

Coordinate System GDA2020 MGA Zone 55

Created: 25/5/2022

While every care is taken by Alpine Shire Council and the Department of Environment, Land, Water and Planning (DELWP) to ensure the accuracy of this data, Alpine Shire Council and DELWP jointly and severally make no representations or warranties about its accuracy, reliability, completeness or suitability for any particular purpose and disclaim all responsibility and all liability (including without limitation, liability in negligence) for all expenses, losses, damages (including indirect or consequential damage) and costs which may be incurred as a result of data being inaccurate or incomplete in any way and for any reason.



ALPINE
SHIRE COUNCIL

Based on Data provided with the permission of Land Victoria and the Department of Environment, Land, Water and Planning.

© Alpine Shire Council, 2022