

ALPINE SHIRE COUNCIL

Council Order – Dog Control

Made Pursuant to Section 26(2) of the **Domestic Animals Act 1994**

The **Domestic Animals Act 1994** (Act) allows Alpine Shire Council by resolution to make an Order that imposes conditions as to the management of dogs whilst in public places within the municipality.

Definitions

In this Order:

Owner: has the same meaning as in the Act; and

Public Place: has the same meaning as in the **Summary Offences Act 1966**, and includes all streets, roads, footways, reserves, lanes, parks, schools, public halls and markets.

1. Dogs must be under effective control at all times

Any dog present in any public place within the municipality must be under effective control.

A dog shall be deemed to be under effective control if:

- it returns to its owner or person in charge of the dog upon immediate command; or
- the owner or the person in charge of the dog retains a clear and unobstructed view of the dog and the dog is securely tethered; and
- it does not bother, attack, worry or interfere with any person or animal.

2. Designated on lead areas for dogs

Despite clause 1, any dog present in any of the public places shown hatched in the maps in the Schedule, must be restrained by means of a chain, cord or leash attached to the dog.

3. Declared dogs and Greyhounds

This Order does not override the provisions under the Act concerning declared Dangerous Dogs, declared Menacing Dogs, Restricted Breed Dogs and Greyhounds.

Date of Order: 2 July 2019


This order is authorised by a resolution of the Alpine Shire Council on 2 July 2019.

SCHEDULE

Refer to the following maps showing dog on lead areas.

Dogs on Lead Areas

Porepunkah

 Dogs on lead area




While every care is taken by Alpine Shire Council Land Victoria and the Department of Sustainability and Environment to ensure the accuracy of this data, Alpine Shire Council, Land Victoria and the Department of Sustainability and Environment jointly and severally make no representations or warranties about its accuracy, reliability, completeness or suitability for any particular purpose and disclaim all responsibility and all liability (including without limitation, liability in negligence) for all expenses, losses, damages (including indirect or consequential damage) and costs which may be incurred as a result of data being inaccurate or incomplete in any way and for any reason.



Based on data provided with the permission of Land Victoria and the Department of Sustainability and Environment.

Dogs on Lead Areas

Bright

 Dogs on lead area


0 160 320 m

Coordinate System GDA44MGA Zone 55

Created: 12/6/2019

While every care is taken by Alpine Shire Council Land Victoria and the Department of Sustainability and Environment to ensure that the information contained in this map is accurate and up to date, the Council and the Department of Sustainability and Environment jointly and severally make no representation or warranty, express or implied, as to the accuracy or completeness of the information contained in this map. The Council and the Department of Sustainability and Environment accept no liability for any particular purpose and disclaim all responsibility and all liability (including without limitation, liability for negligence or otherwise) for any loss or damage (including indirect or consequential damage) or costs which may be incurred as a result of data being inaccurate or incomplete in any way and for any reason.

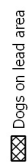

ALPINE
SHIRE COUNCIL

Based on Data provided with the permission of Land Victoria and the Department of Sustainability and Environment.

© Alpine Shire Council, 2019

Dogs on Lead Areas

Myrtleford




While every care is taken by Alpine Shire Council Land Victoria and the Department of Sustainability and Environment to ensure the accuracy of this data, Alpine Shire Council, Land Victoria and the Department of Sustainability and Environment jointly and severally make no representations or warranties about its accuracy, reliability, completeness or suitability for any particular purpose and disclaim all responsibility and all liability (including without limitation, liability in negligence) for all responses, losses, damages (including indirect or consequential damages) and costs which may be incurred as a result of data being inaccurate or incomplete in any way and for any reason.

Based on data provided with the permission of Land Victoria and the Department of Sustainability and Environment.

Dogs on Lead Areas

Mount Beauty

 Dogs on lead area


0 100 200 m

Coordinate System GDA84/MGA Zone 55

Created: 12/6/2019

While every care is taken by Alpine Shire Council Land Victoria and the Department of Sustainability and Environment to ensure that the information contained in this map is accurate, the Council, Land Victoria and the Department of Sustainability and Environment jointly and severally make no representations or warranties, expressed or implied, as to the accuracy or reliability of any particular purpose and data for all responsibility and all liability (including without limitation, including indirect or consequential damage) and costs, which may be incurred as a result of data being inaccurate or incomplete in any way and for any reason.



ALPINE
SHIRE COUNCIL

Based on Data provided with the permission of Land Victoria and the Department of Sustainability and Environment.

© Alpine Shire Council 2019

Dogs on Lead Areas

Dinner Plain

 Dogs on lead area



While every care is taken by Alpine Shire Council Land Victoria and the Department of Sustainability and Environment to ensure the accuracy of this data, Alpine Shire, Land Victoria and the Department of Sustainability and Environment jointly and severally make no representations or warranties about its accuracy, reliability, completeness or suitability for any particular purpose and disclaim all responsibility and all liability (including without limitation, liability in negligence) for all expenses, losses, damages (including indirect or consequential damage) and costs which may be incurred as a result of data being inaccurate or incomplete in any way and for any reason.



ALPINE
SKI COUNCIL

Based on Data provided with the permission of Land Victoria and the Department of Sustainability and Environment.